


























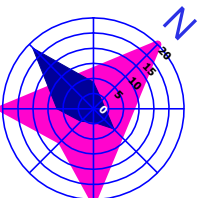
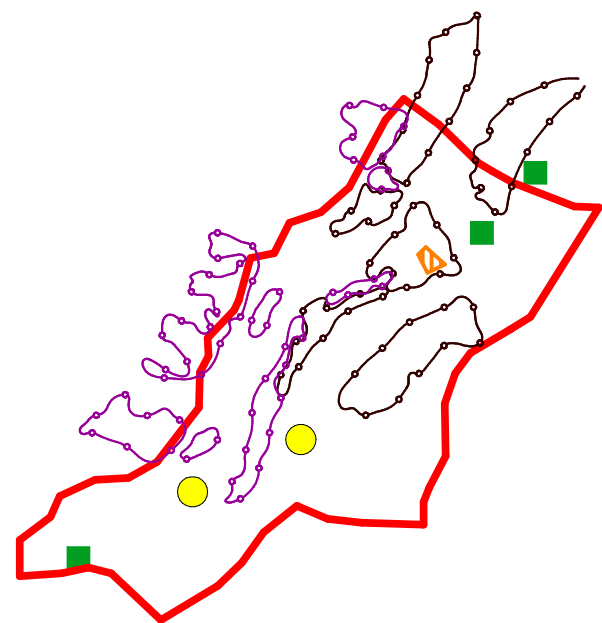


LEGENDA

STAV	NÁVRH	VÝHLAD	
			HRANICA KATASTRA
			
			PLOCHY REKREÁCIE A TURIZMU
			
			SVAHOVÉ DEFORMÁCIE STABILIZOVANÉ
			SVAHOVÉ DEFORMÁCIE POTENCIÁLNE
			UPRAVENÁ SKLÁDKA
			STREDNÉ RADÓNOVÉ RIZIKO
			



ZMENY A DOPLNKY č.1 ÚPN-O BEŇADIKOVÁ

Paré č.		Objednávateľ : Obec BEŇADIKOVÁ
Dátum: 04.2017		Zhotoviteľ: ATELIER C, L. HRÁDOK
M 1 : 50 000		Hlavný riešiteľ: Ing. arch. Vlasta Cukorová
Výkres č. 1		Zodp. riešiteľ:
		VÝKRES ŠIRŠÍCH VZŤAHOV